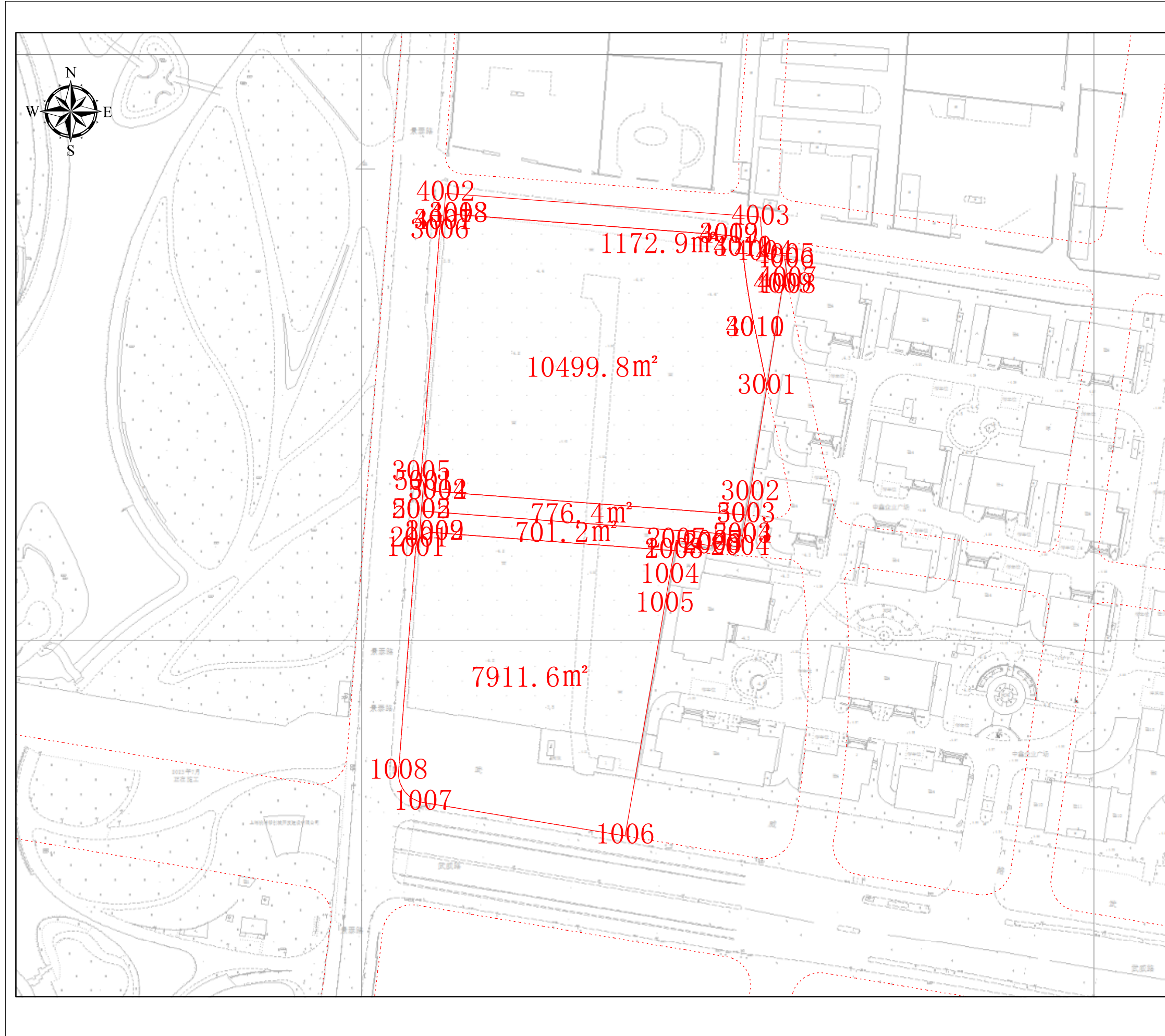
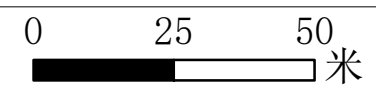


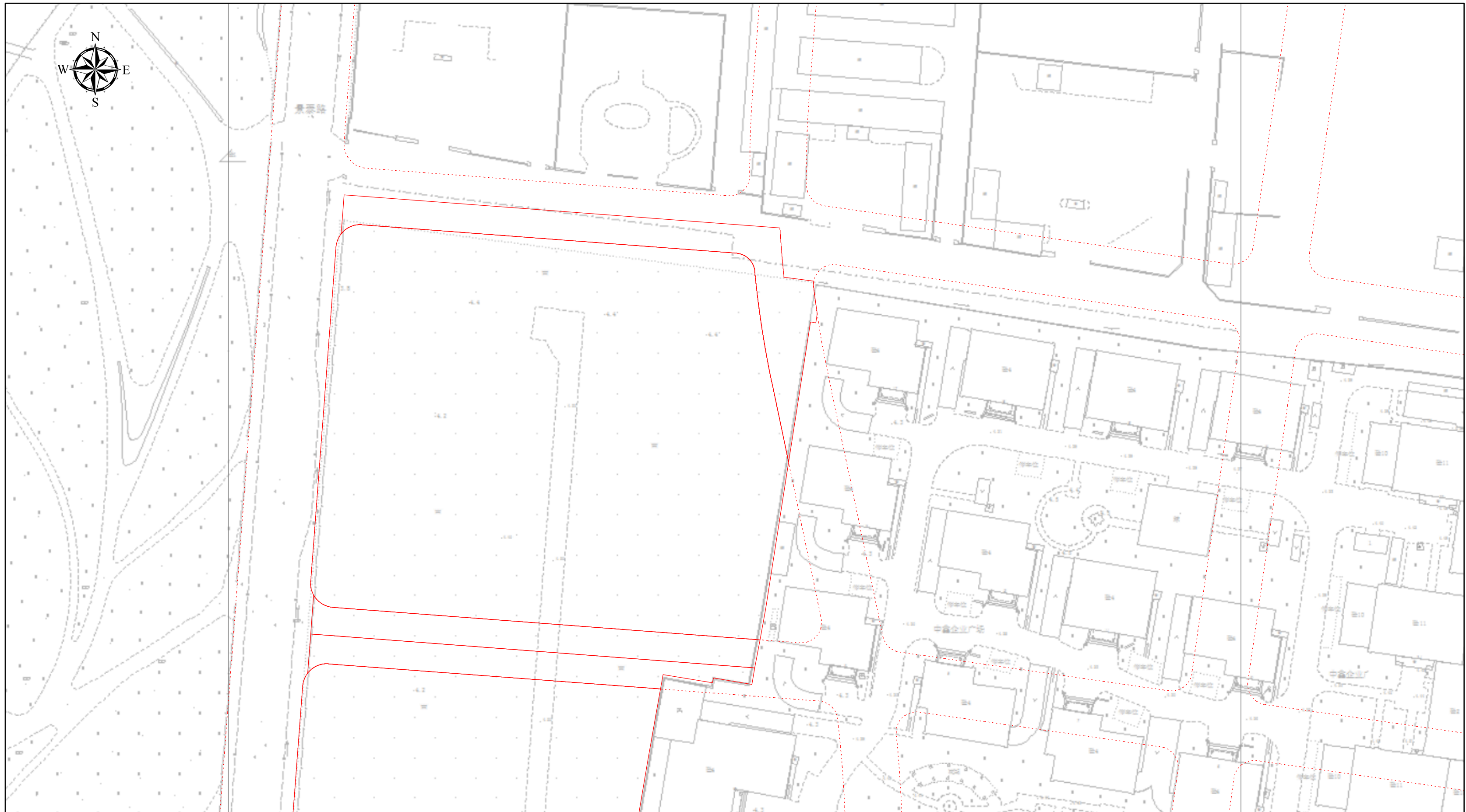
建设用地规划许可证附图



项目基本信息				
浦东新区桃浦科技智慧城(W06-1401单元)061-02、065-01地块项目				
批文号				
证号				
勘测定界址点信息表				
点号	横坐标	纵坐标	半径(R)	边长(单位:米)
1001	-9231.664	5031.244	0	8.485
1002	-9225.227	5036.772	0	82.143
1003	-9143.32	5030.554	0	8.588
1004	-9144.822	5022.099	0	9.987
1005	-9146.552	5012.263	0	12.44
1006	-9160.065	4933.102	0	137.855
1007	-9229.106	4944.578	0	13.499
1008	-9237.437	4955.2	0	76.263
2001	-9230.416	5034.476	0	9.683
2002	-9229.683	5044.131	0	109.981
2003	-9120.017	5035.806	0	4.205
2004	-9120.77	5031.668	0	9.628
2005	-9130.257	5033.311	0	1.19
2006	-9130.477	5032.142	0	12.37
2007	-9142.686	5034.125	0	3.627
2008	-9143.32	5030.554	0	82.143
2009	-9225.227	5036.772	0	5.674
3001	-9111.702	5086.653	0	36.774
3002	-9117.376	5050.319	0	7.714
3003	-9118.757	5042.73	0	105.714
3004	-9224.168	5050.732	0	8.485
3005	-9229.696	5057.169	0	82.825
3006	-9223.427	5139.757	0	3.464
3007	-9222.178	5142.988	0	5.674
3008	-9216.99	5145.285	0	92.628
3009	-9124.627	5138.273	0	6.43
3010	-9120.03	5133.779	0	27.68
3011	-9115.833	5106.418	0	20.193
4001	-9222.178	5142.988	0	3.981
4002	-9221.445	5152.644	0	113.609
4003	-9113.848	5144.475	0	12.212
4004	-9112.841	5132.305	0	7.433
4005	-9105.474	5131.317	0	1.474
4006	-9105.515	5129.843	0	6.586
4007	-9104.636	5123.316	0	2.278
4008	-9104.999	5121.067	0	1.063
4009	-9106.296	5121.27	0	35.287
4010	-9115.833	5106.418	0	47.873
4011	-9120.03	5133.779	0	6.43
4012	-9124.627	5138.273	0	92.628
4013	-9216.99	5145.285	0	5.674
5001	-9228.95	5053.786	0	5.674
5002	-9224.168	5050.732	0	105.714
5003	-9118.757	5042.73	0	7.038



建设用地规划许可证附图



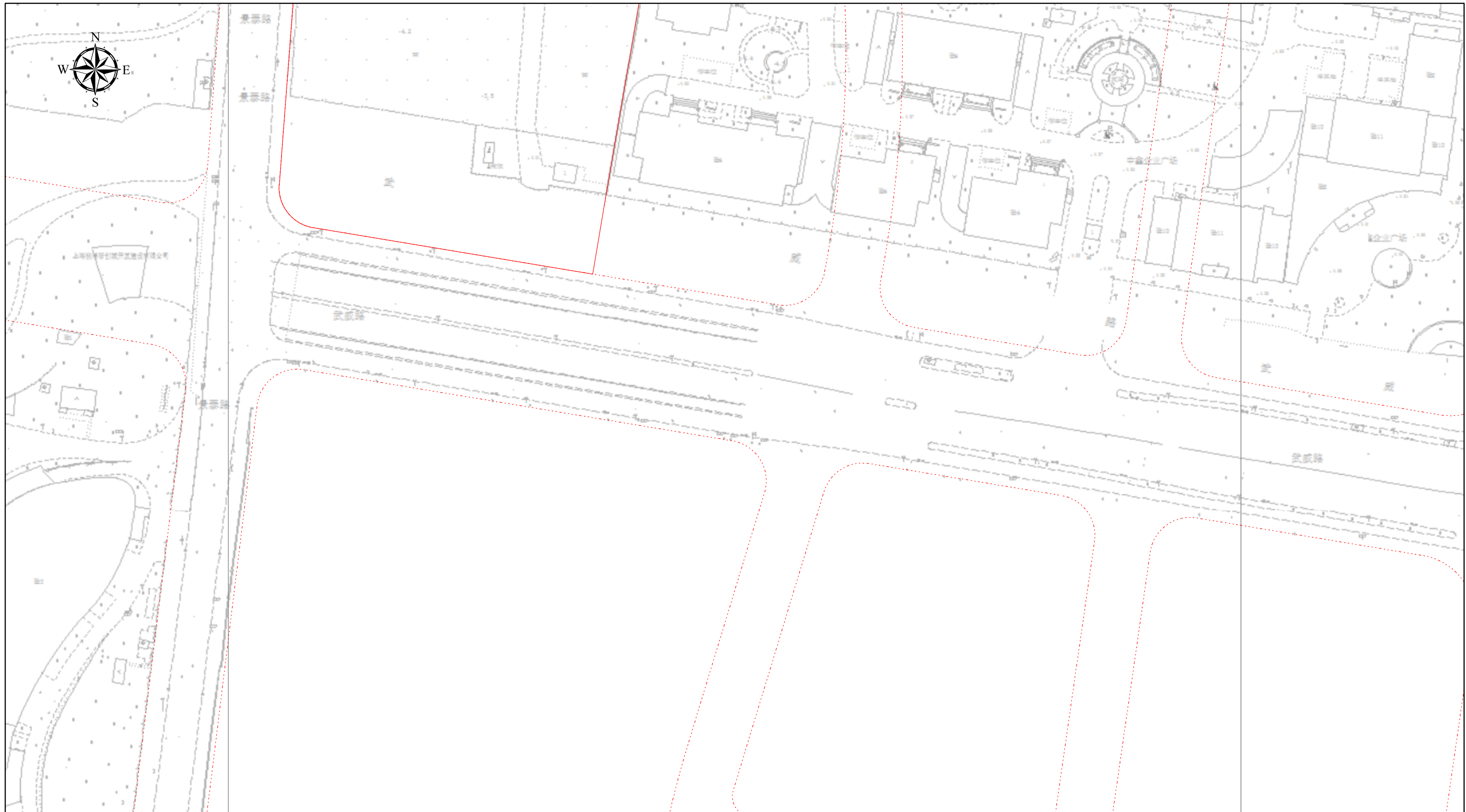
0 15 30 米

IV 26-37

上海市规划和自然资源局

2024-01-22

建设用地规划许可证附图



0 15 30 米

IV 25-37

上海市规划和自然资源局

2024-01-22