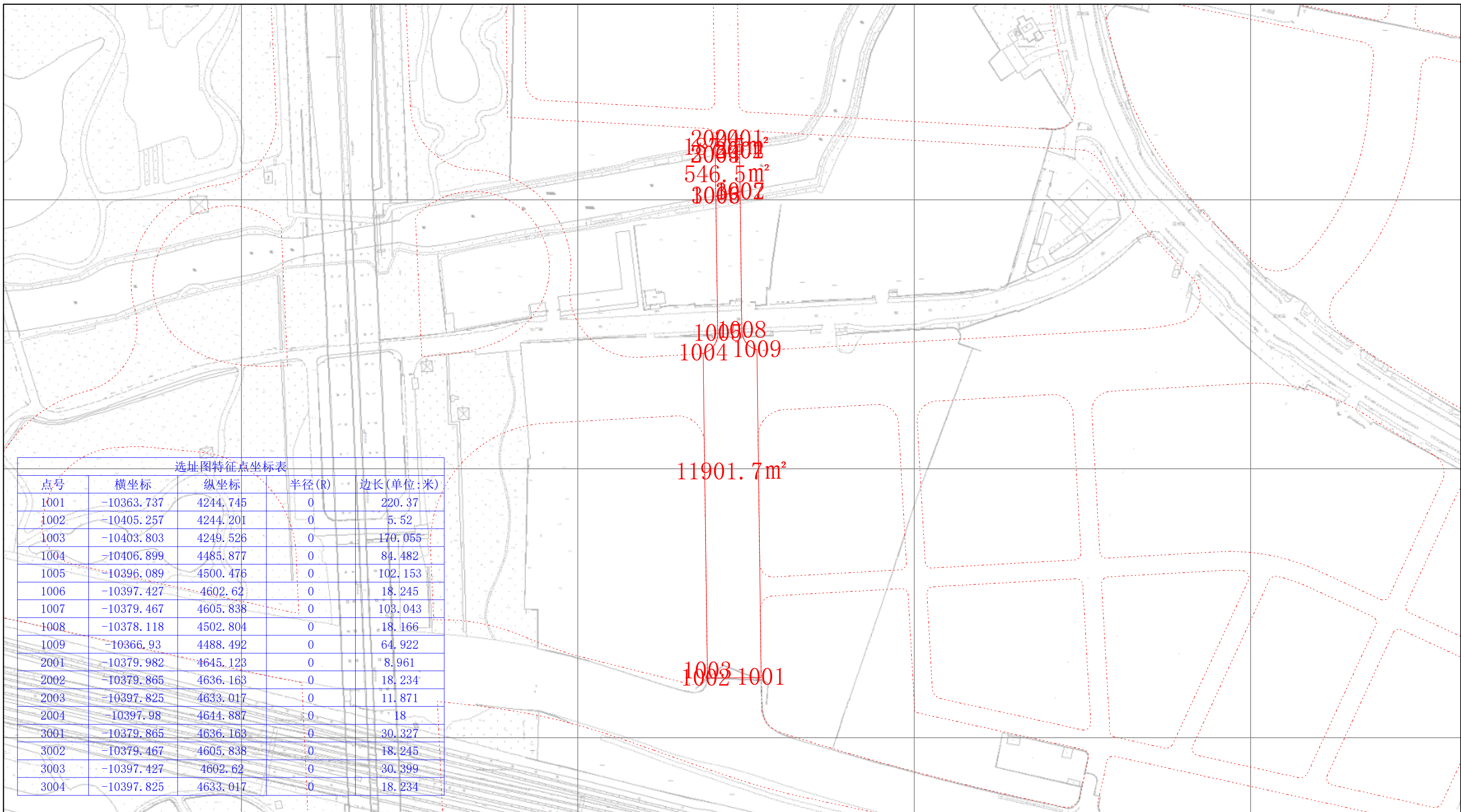


规划土地意见书附图

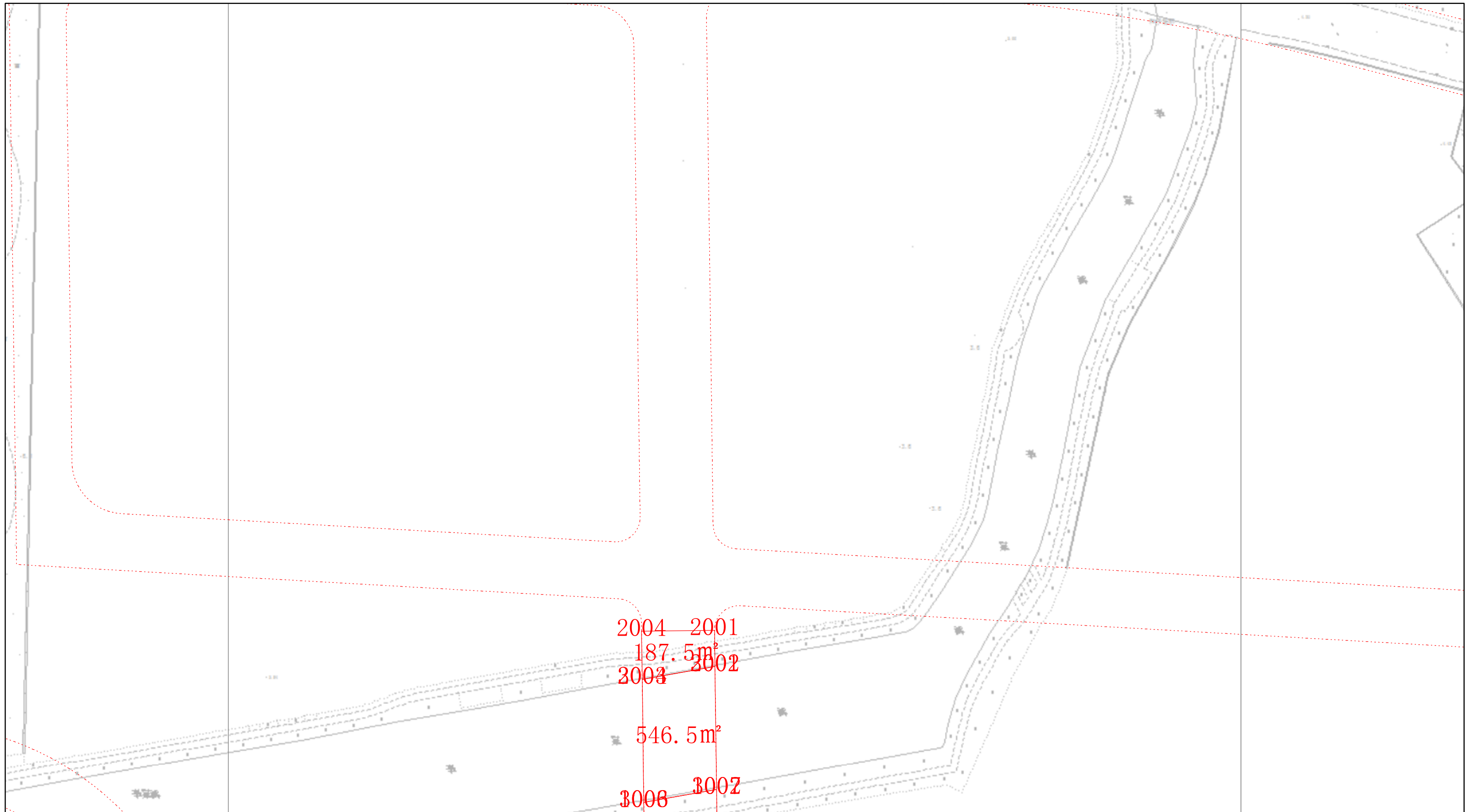


选址图特征点坐标表

点号	横坐标	纵坐标	半径(R)	边长(单位:米)
1001	-10363.737	4244.745	0	220.37
1002	-10405.257	4244.201	0	5.52
1003	-10403.803	4249.526	0	170.055
1004	-10406.899	4485.877	0	84.482
1005	-10396.089	4500.476	0	102.153
1006	-10397.427	4602.62	0	18.245
1007	-10379.467	4605.838	0	103.043
1008	-10378.118	4502.804	0	18.166
1009	-10366.93	4488.492	0	64.922
2001	-10379.982	4645.123	0	8.961
2002	-10379.865	4636.163	0	18.234
2003	-10397.825	4633.017	0	11.871
2004	-10397.98	4644.887	0	18
3001	-10379.865	4636.163	0	30.327
3002	-10379.467	4605.838	0	18.245
3003	-10397.427	4602.62	0	30.399
3004	-10397.825	4633.017	0	18.234



规划土地意见书附图

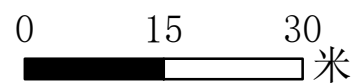
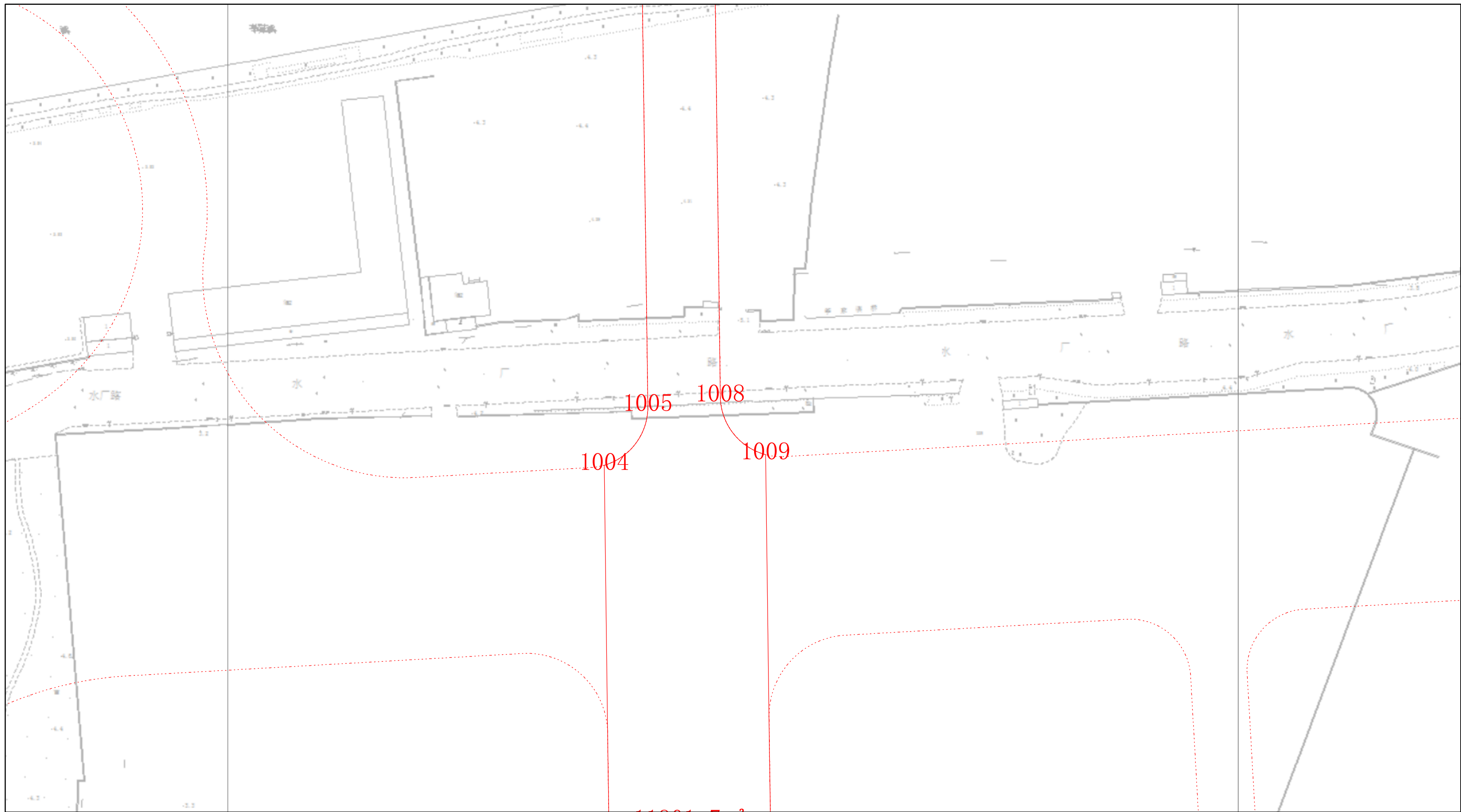


IV 24-42

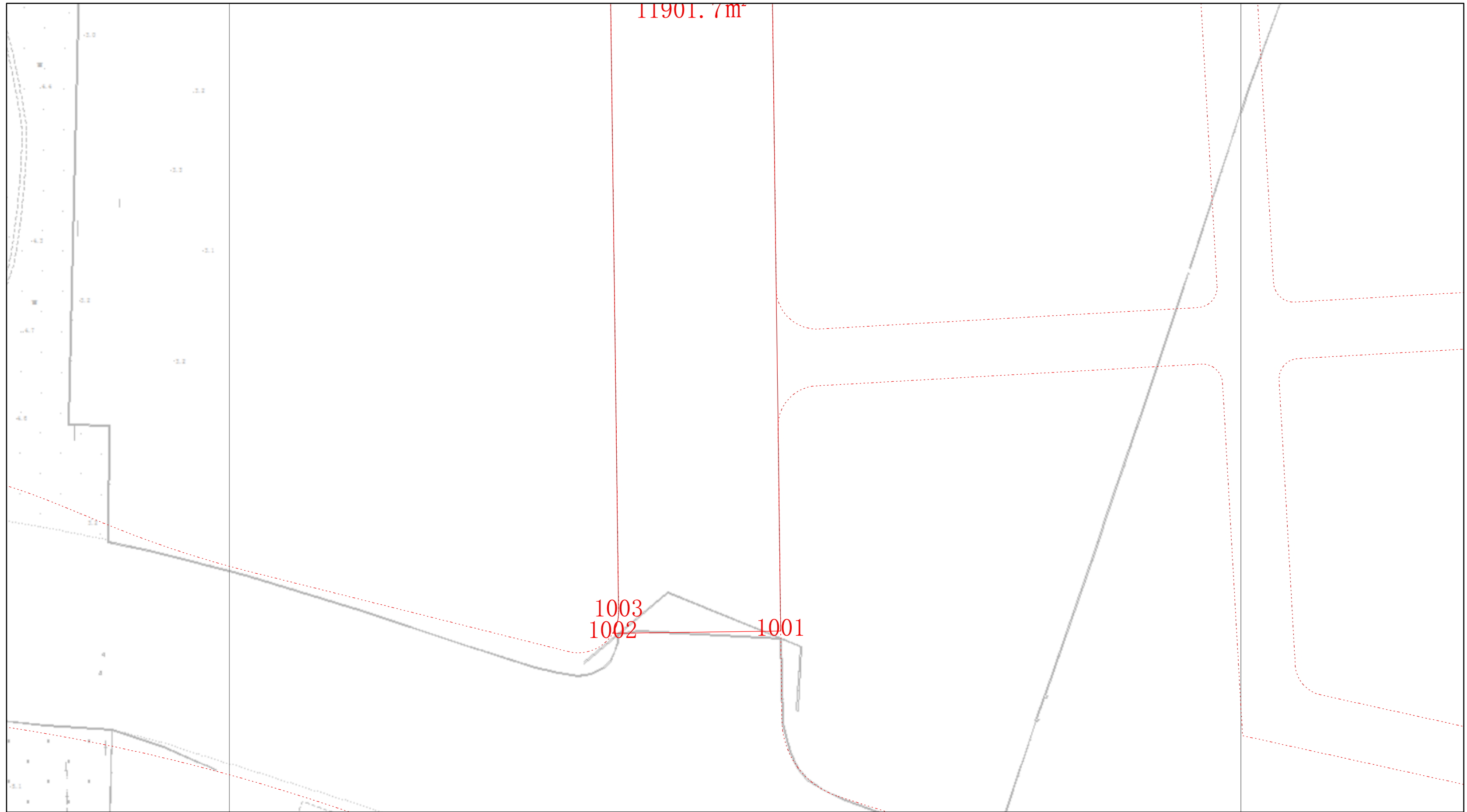
上海市规划和自然资源局

2024-01-04

规划土地意见书附图



规划土地意见书附图



0 15 30 米