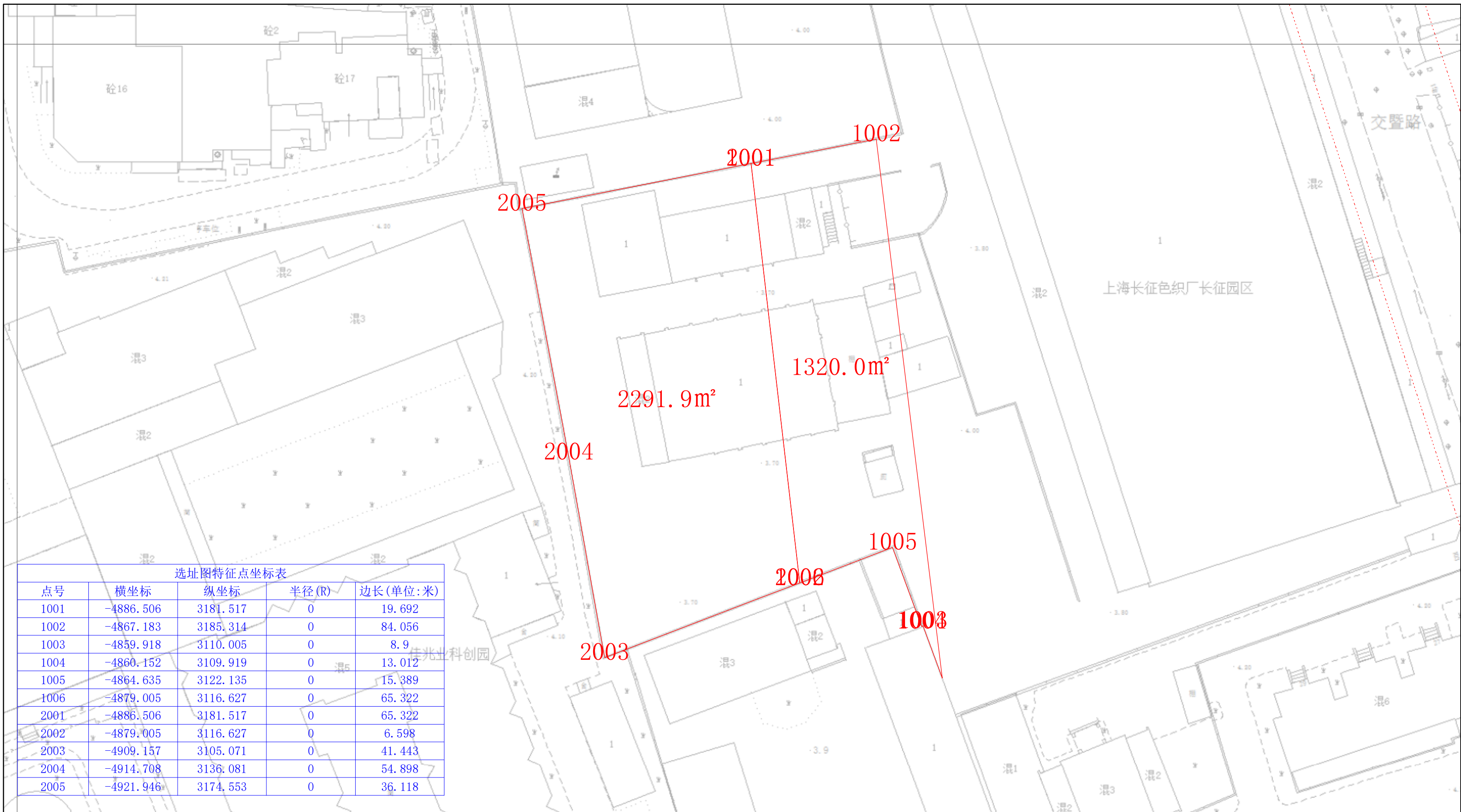
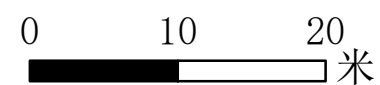


规划土地意见书附图

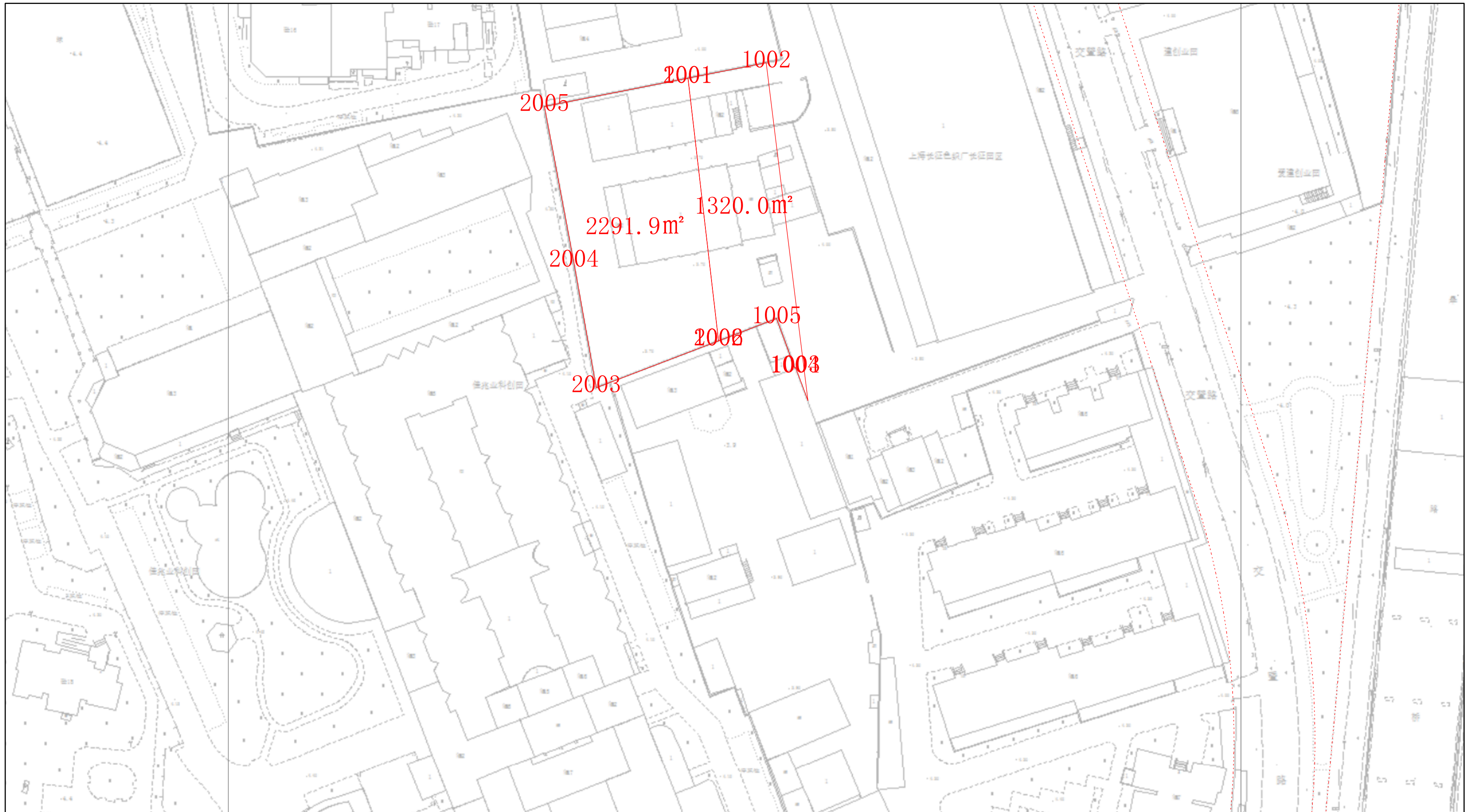


选址图特征点坐标表

| 点号 | 横坐标 | 纵坐标 | 半径(R) | 边长(单位:米) |
|------|-----------|----------|-------|----------|
| 1001 | -4886.506 | 3181.517 | 0 | 19.692 |
| 1002 | -4867.183 | 3185.314 | 0 | 84.056 |
| 1003 | -4859.918 | 3110.005 | 0 | 8.9 |
| 1004 | -4860.152 | 3109.919 | 0 | 13.012 |
| 1005 | -4864.635 | 3122.135 | 0 | 15.389 |
| 1006 | -4879.005 | 3116.627 | 0 | 65.322 |
| 2001 | -4886.506 | 3181.517 | 0 | 65.322 |
| 2002 | -4879.005 | 3116.627 | 0 | 6.598 |
| 2003 | -4909.157 | 3105.071 | 0 | 41.443 |
| 2004 | -4914.708 | 3136.081 | 0 | 54.898 |
| 2005 | -4921.946 | 3174.553 | 0 | 36.118 |



规划土地意见书附图



0 15 30 米