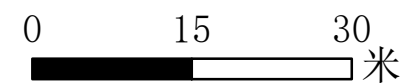
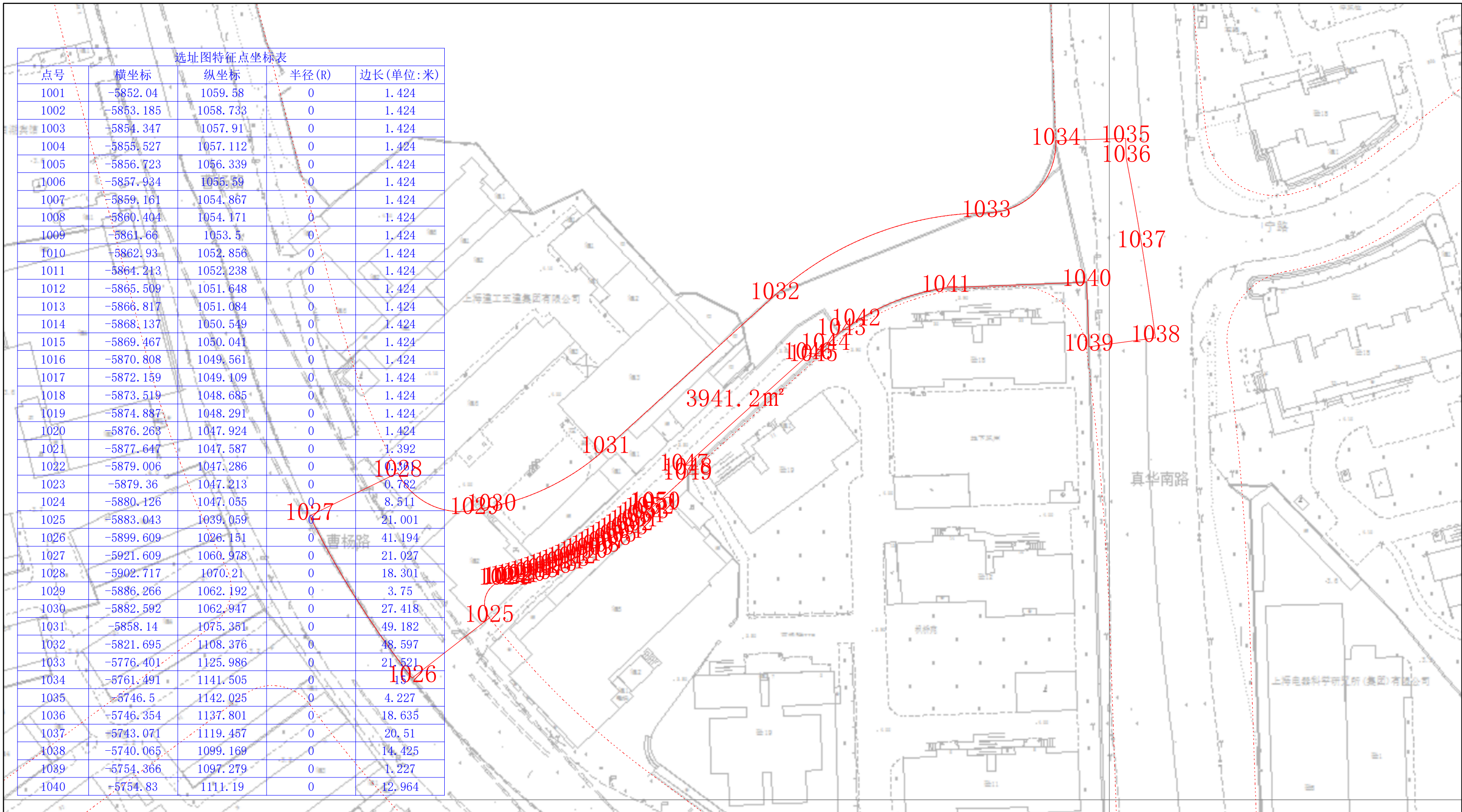


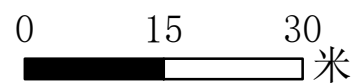
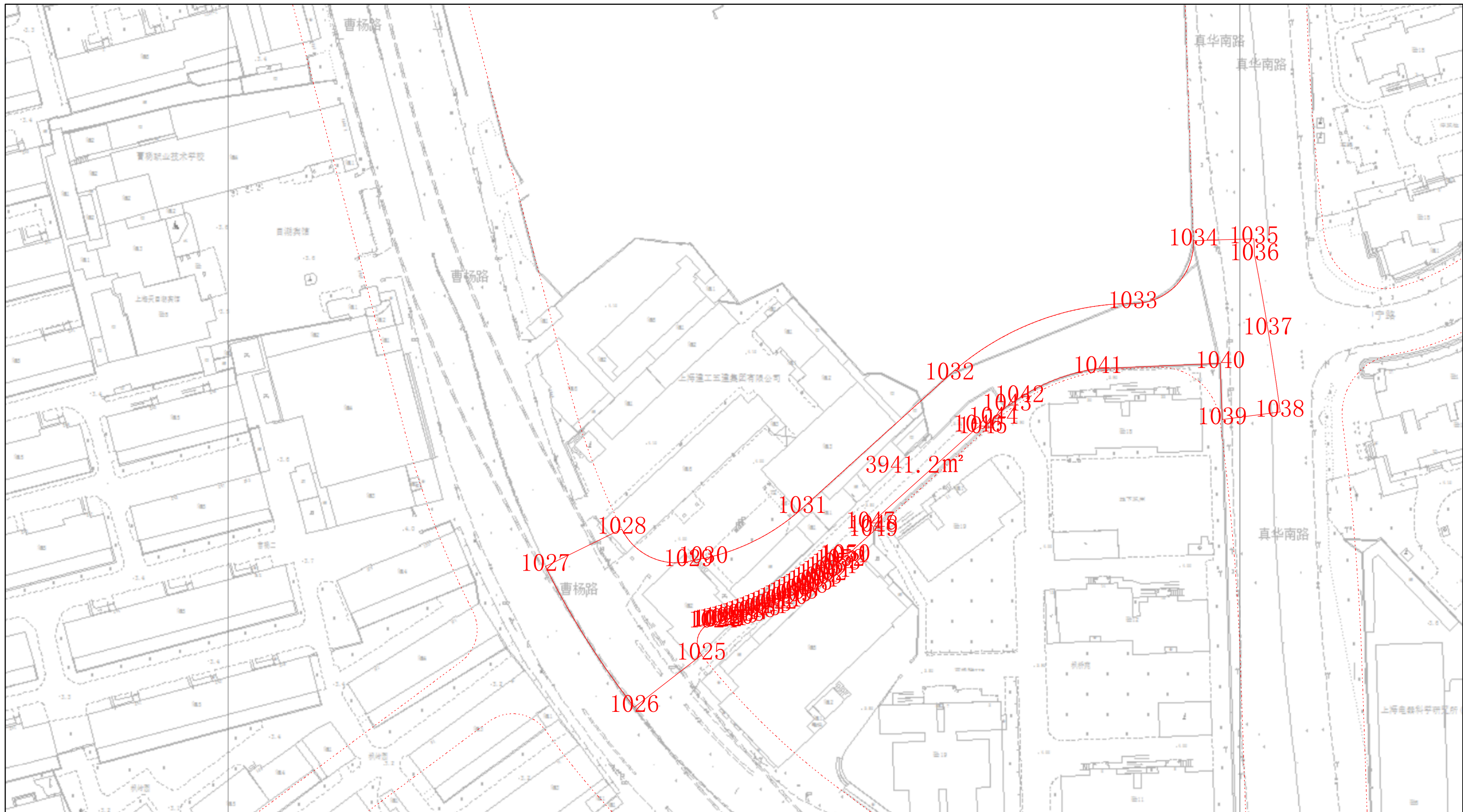
规划土地意见书附图

选址图特征点坐标表

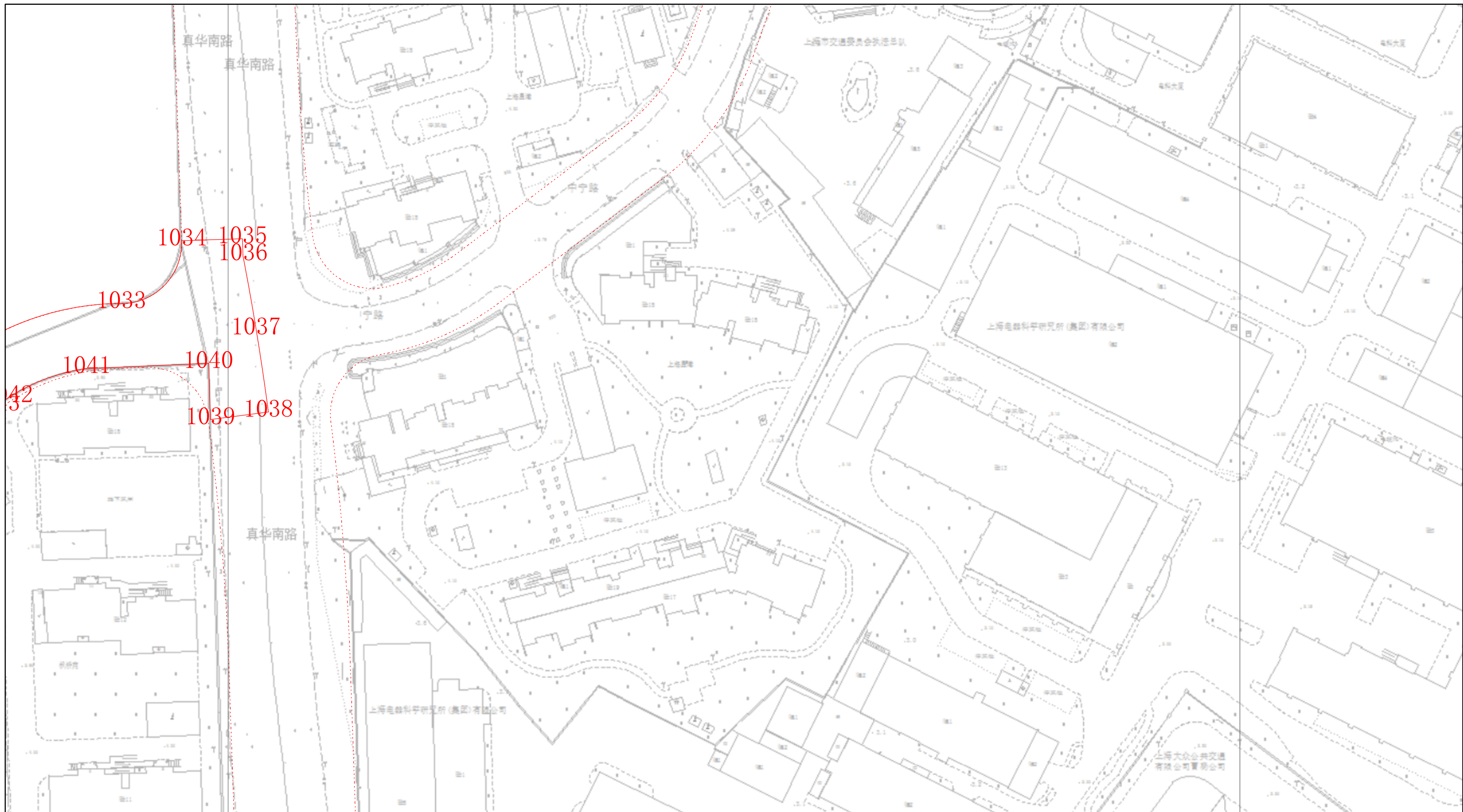
点号	横坐标	纵坐标	半径(R)	边长(单位:米)
1001	-5852.04	1059.58	0	1.424
1002	-5853.185	1058.733	0	1.424
1003	-5854.347	1057.91	0	1.424
1004	-5855.527	1057.112	0	1.424
1005	-5856.723	1056.339	0	1.424
1006	-5857.934	1055.59	0	1.424
1007	-5859.161	1054.867	0	1.424
1008	-5860.404	1054.171	0	1.424
1009	-5861.66	1053.5	0	1.424
1010	-5862.93	1052.856	0	1.424
1011	-5864.213	1052.238	0	1.424
1012	-5865.509	1051.648	0	1.424
1013	-5866.817	1051.084	0	1.424
1014	-5868.137	1050.549	0	1.424
1015	-5869.467	1050.041	0	1.424
1016	-5870.808	1049.561	0	1.424
1017	-5872.159	1049.109	0	1.424
1018	-5873.519	1048.685	0	1.424
1019	-5874.887	1048.291	0	1.424
1020	-5876.263	1047.924	0	1.424
1021	-5877.647	1047.587	0	1.392
1022	-5879.006	1047.286	0	0.782
1023	-5879.36	1047.213	0	8.511
1024	-5880.126	1047.055	0	21.001
1025	-5883.043	1039.059	0	41.194
1026	-5899.609	1026.151	0	21.027
1027	-5921.609	1060.978	0	18.301
1028	-5902.717	1070.21	0	3.75
1029	-5886.266	1062.192	0	27.418
1030	-5882.592	1062.947	0	49.182
1031	-5858.14	1075.351	0	48.597
1032	-5821.695	1108.376	0	21.521
1033	-5776.401	1125.986	0	4.227
1034	-5761.491	1141.505	0	18.635
1035	-5746.5	1142.025	0	20.51
1036	-5746.354	1137.801	0	14.425
1037	-5743.071	1119.457	0	1.227
1038	-5740.065	1099.169	0	12.964
1039	-5754.366	1097.279	0	
1040	-5754.83	1111.19	0	



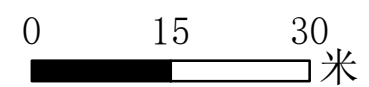
规划土地意见书附图



规划土地意见书附图



IV 6-23



上海市规划和自然资源局

2023-08-16