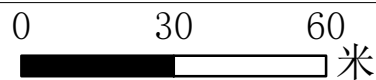
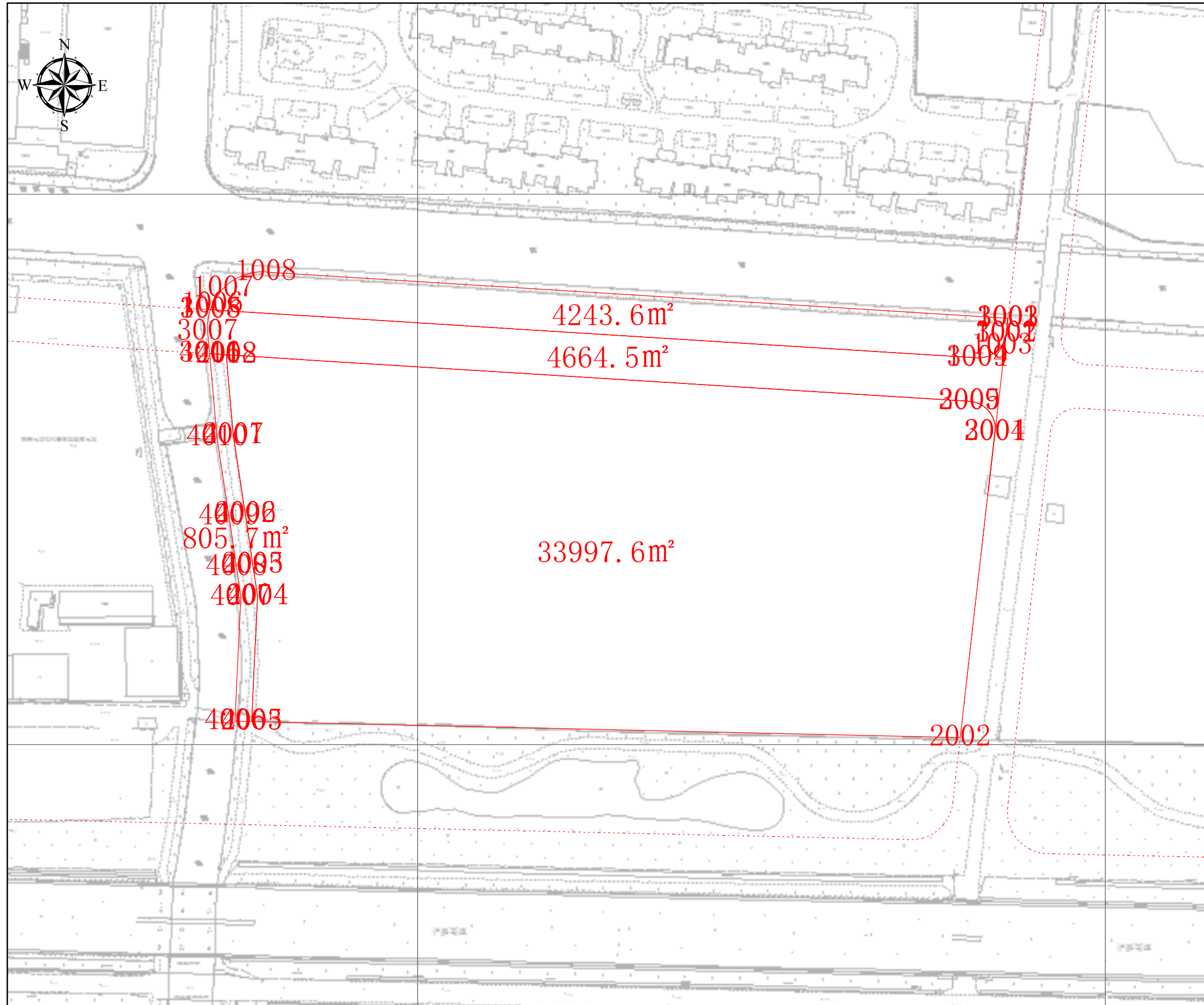


建设用地规划许可证附图



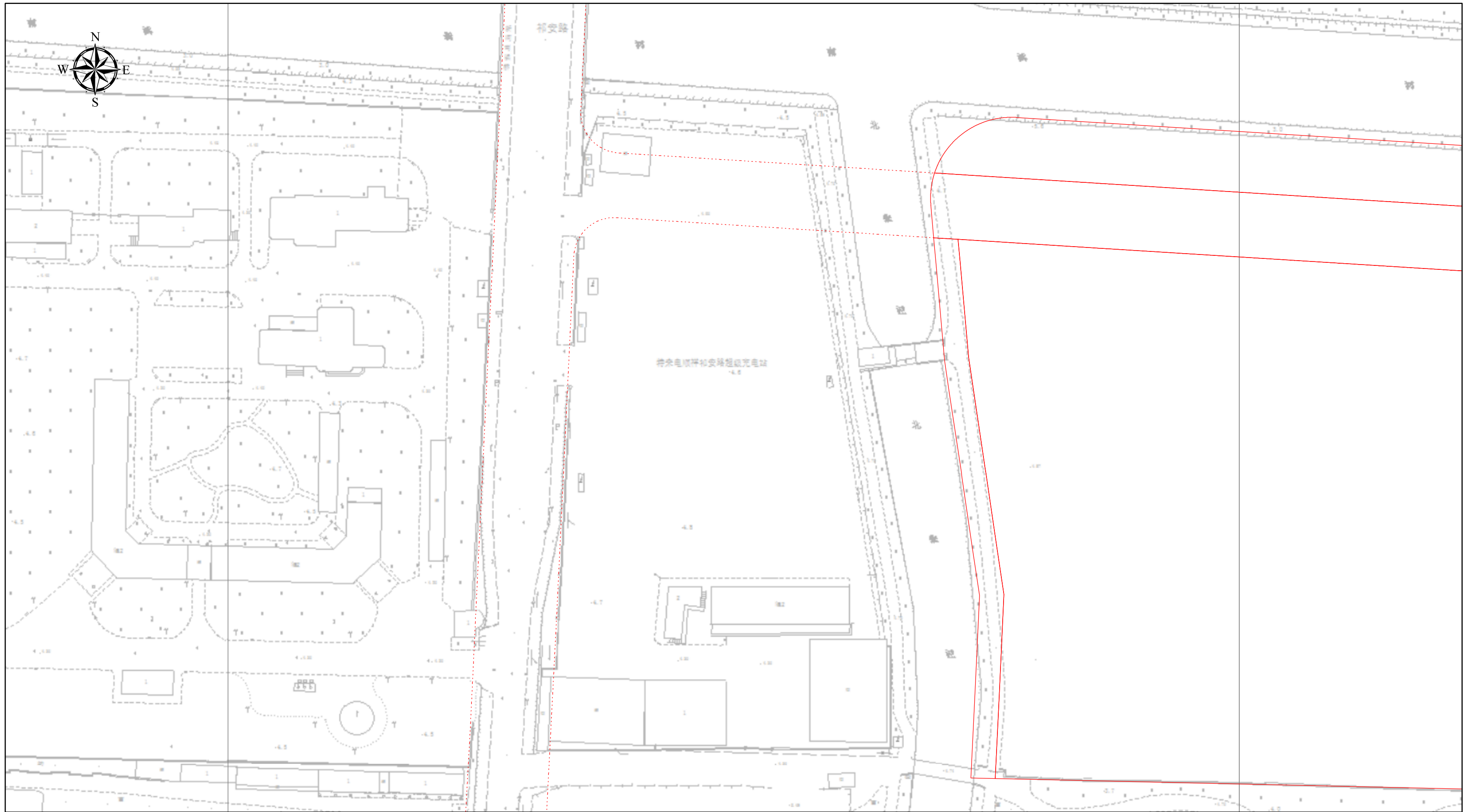
项目基本信息				
项目名称	普陀区桃浦社区H6街坊H6-5地块			
批文号				
证号				
勘测定界址点信息表				
点号	横坐标	纵坐标	半径(R)	边长(单位:米)
1001	-7785.364	6154.918	0	5.515
1002	-7785.987	6149.438	0	4.7
1003	-7787.601	6145.024	0	9.986
1004	-7796.547	6140.588	0	71.165
1005	-8075.352	6158.058	0	210.269
1006	-8074.601	6160	0	6.993
1007	-8070.67	6165.784	0	16.687
1008	-8055.1	6171.785	0	270.262
2001	-7790.061	6113.623	0	73.466
2002	-7802.699	6002.528	0	296.045
2003	-8060.335	6008.316	0	20.006
2004	-8058.18	6053.86	0	37.255
2005	-8059.9	6065.399	0	18.544
2006	-8062.597	6083.746	0	1.284
2007	-8066.923	6112.425	0	51.903
2008	-8069.504	6141.655	0	40.136
2009	-7799.373	6124.733	0	250.183
3001	-7785.987	6149.438	0	5.515
3002	-7785.364	6154.918	0	0.119
3003	-7785.246	6154.91	0	63.081
3004	-7790.061	6113.623	0	36.01
3005	-7799.373	6124.733	0	69.334
3006	-8075.562	6142.039	0	215.454
3007	-8076.27	6150.065	0	8.045
3008	-8075.352	6158.058	0	8.574
3009	-7796.547	6140.588	0	284.555
4001	-8066.923	6112.425	0	31.736
4002	-8062.597	6083.746	0	39.995
4003	-8059.9	6065.399	0	11.666
4004	-8058.18	6053.86	0	25.588
4005	-8060.335	6008.316	0	26.008
4006	-8066.335	6008.451	0	20.007
4007	-8064.201	6053.556	0	36.234
4008	-8065.836	6064.52	0	18.539
4009	-8068.532	6082.862	0	1.273
4010	-8072.884	6111.713	0	52.273
4011	-8075.562	6142.039	0	12.145
4012	-8069.504	6141.655	0	5.161

IV 31-33 / IV 31-

上海市规划和自然资源局

2023-06-25

建设用地规划许可证附图

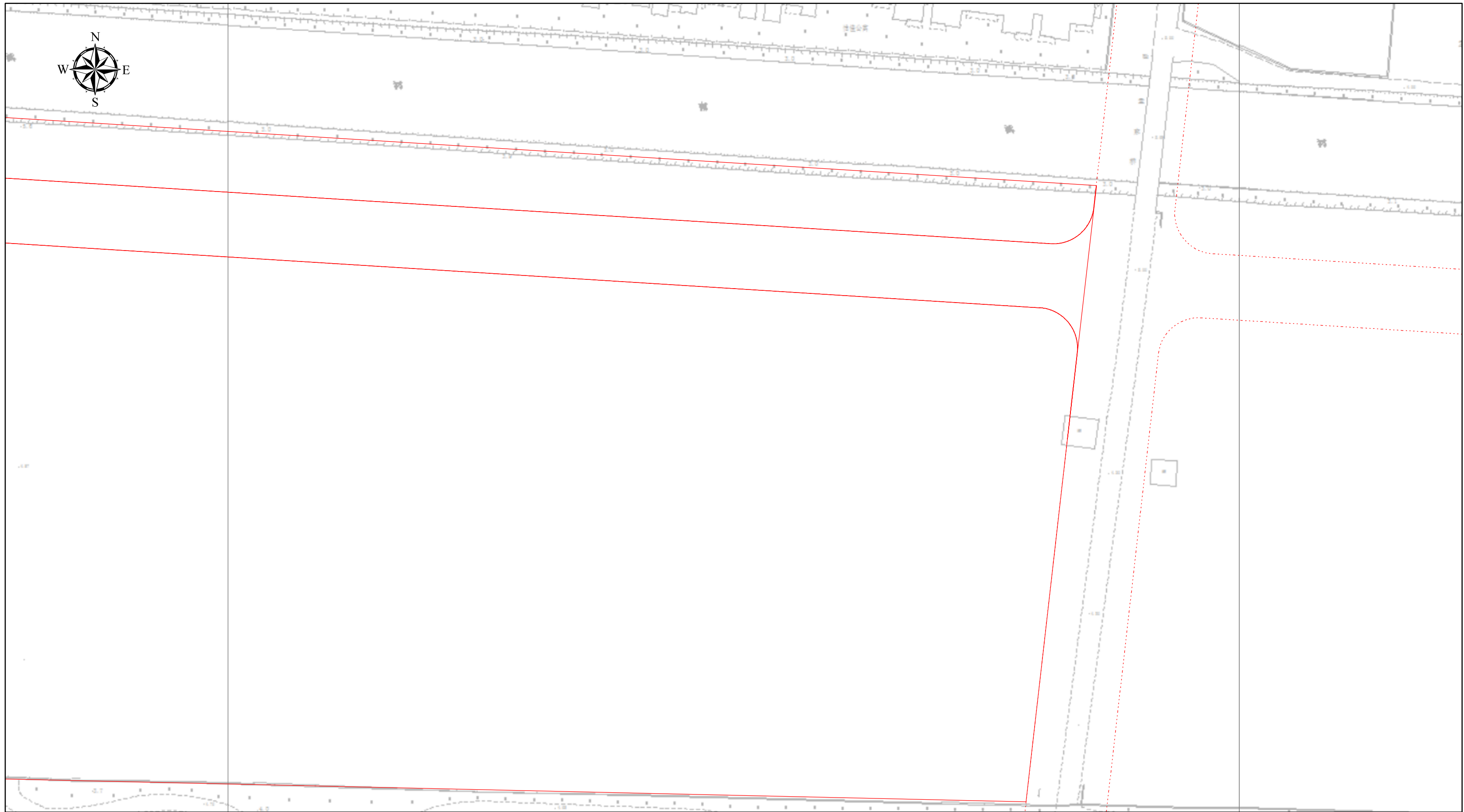


IV 31-33

上海市规划和自然资源局

2023-06-25

建设用地规划许可证附图



IV 31-32

上海市规划和自然资源局

2023-06-25